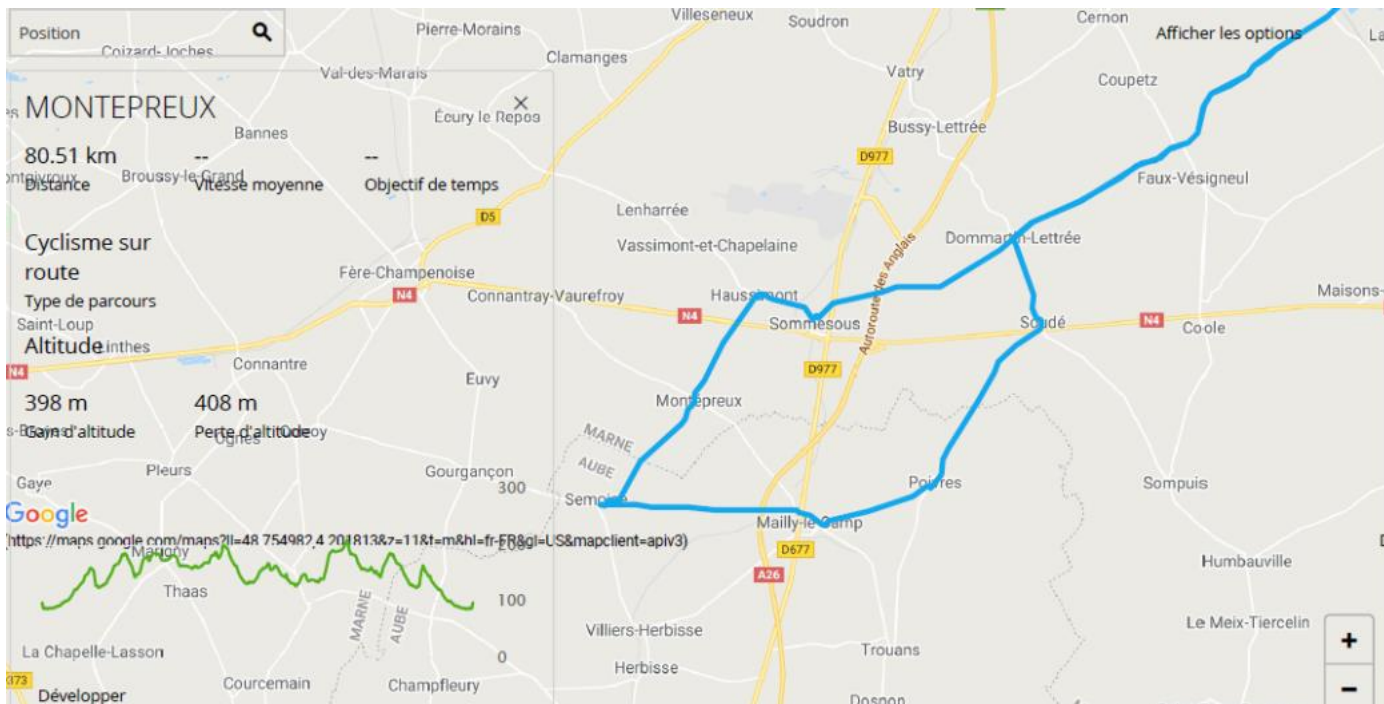


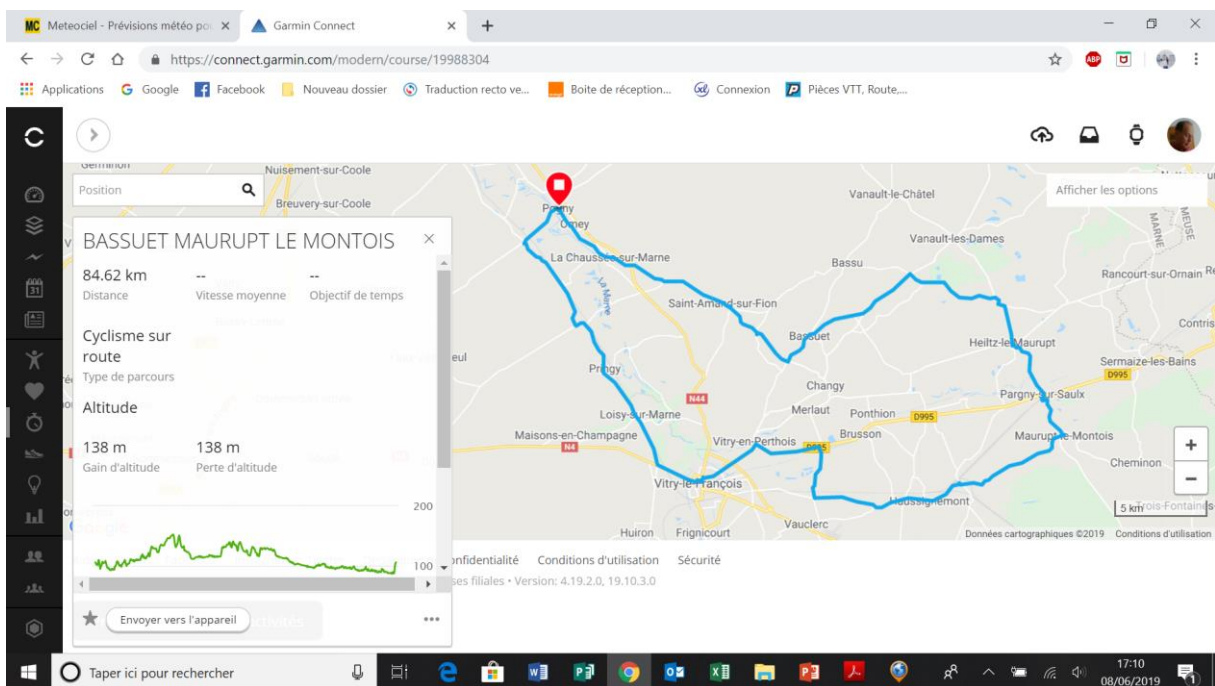
DIMANCHE 2 JUIN

POGNY – DOMMARTIN L – SOMMESOUS – HAUSSIMONT – MONTEPREUX – SEMOINE – MAILLY LE C – POIVRES – SOUDE – DOMMARTIN L- POGNY 80 KM



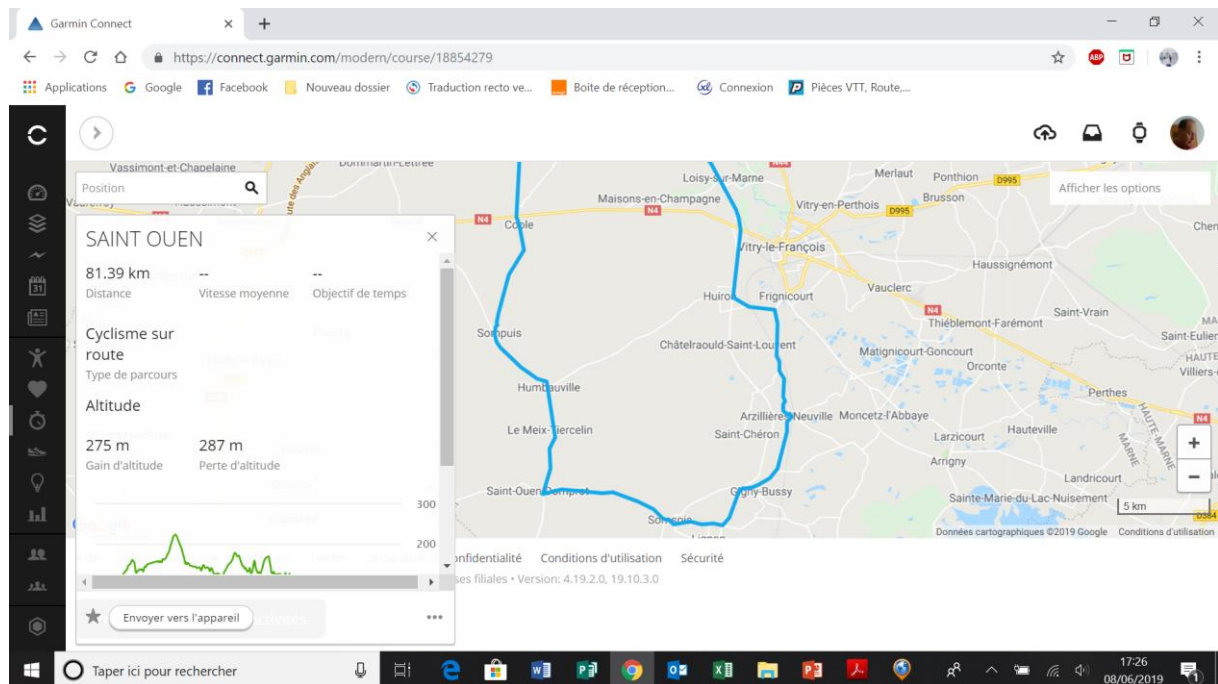
Dimanche 9 JUIN

POGNY – St amand – BASSUET VAVRAY - SOGNY EN L'ANGLE -HEILTZ LE MAURUPT – MAURUPT LE MONTOIS – BLESME – HAUSSIGNEMEONT – VITRY EN P – VITRY LE FRANCOIS – LOISY – VITRY LA V – POGNY 84 KM



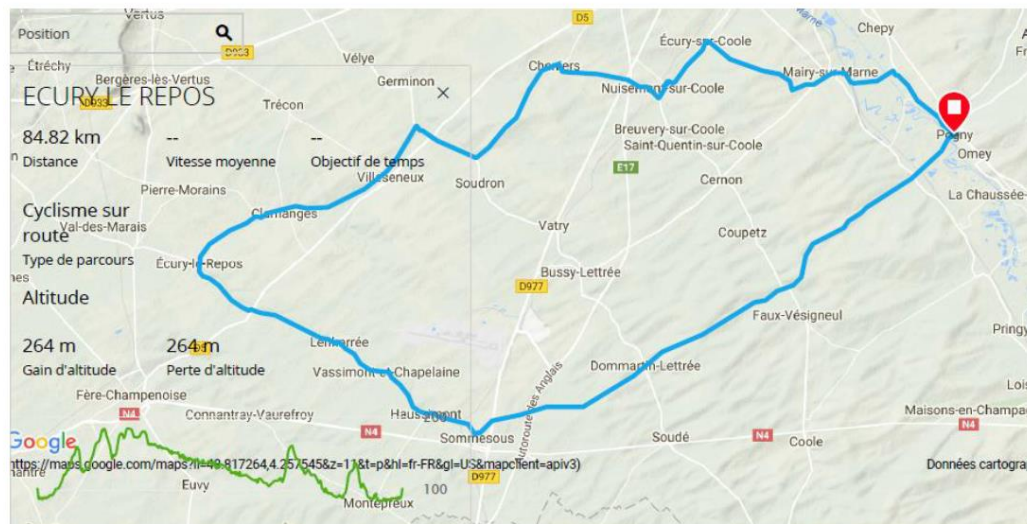
DIMANCHE 16 JUIN

POGNY – VITRY LA VILLE – FONTAINE – COOLE – ST OUEN – SOMSOIS – GIGNY BUSSY – ARZILLERE NEUVILLE – FRIGNICOURT – HUIRON – LOISY – POGNY 81 KM



DIMANCHE 23 JUIN

POGNY – VITRY LA VILLE – SOMMESOUS – HAUSSIMONT – LENHEREE – ECURY LE REPOS – CLAMANGES – VILLESENEUX – CHENIERS – NUISEMENT :COOLE – ECURY – MAIRY – POGNY 84 KM



DIMANCHE 30 JUIN LAC DU DER 116 KM DEPART 7H30 ou 85 KM départ BLACY

The screenshot displays the Garmin Connect interface in a web browser. The main content is a map of a cycling route in the Lac du Der region, highlighted in blue. A pop-up window titled 'LAC DU DER' provides the following details:

- Distance:** 116.88 km
- Altitude:** 181 m (Gain d'altitude) and 192 m (Perte d'altitude)
- Route Type:** Cyclisme sur route
- Buttons:** 'Envoyer vers l'appareil' and 'Partager'

The map shows the route starting near Soudron and ending near Giffaumont-Champaubert, passing through several villages like Vitry-en-Perthois and Saint-Dizier. The browser's address bar shows the URL: <https://connect.garmin.com/modern/course/17466028>. The Windows taskbar at the bottom indicates the time is 17:37 on 08/06/2019.