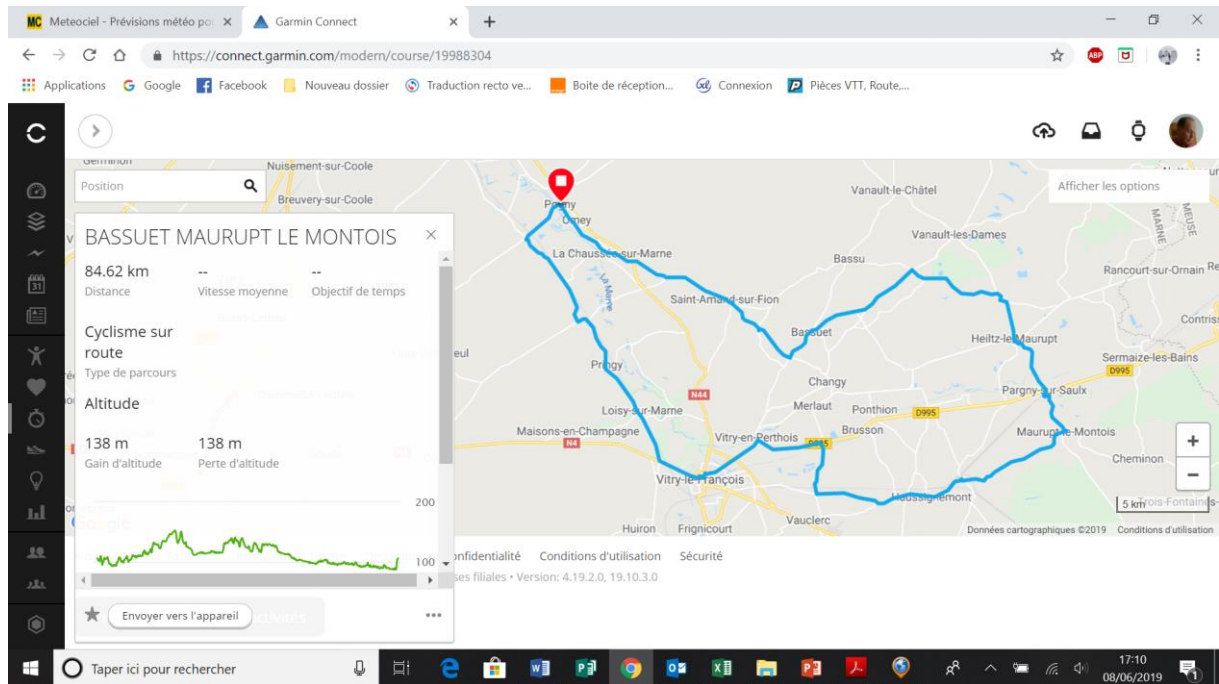


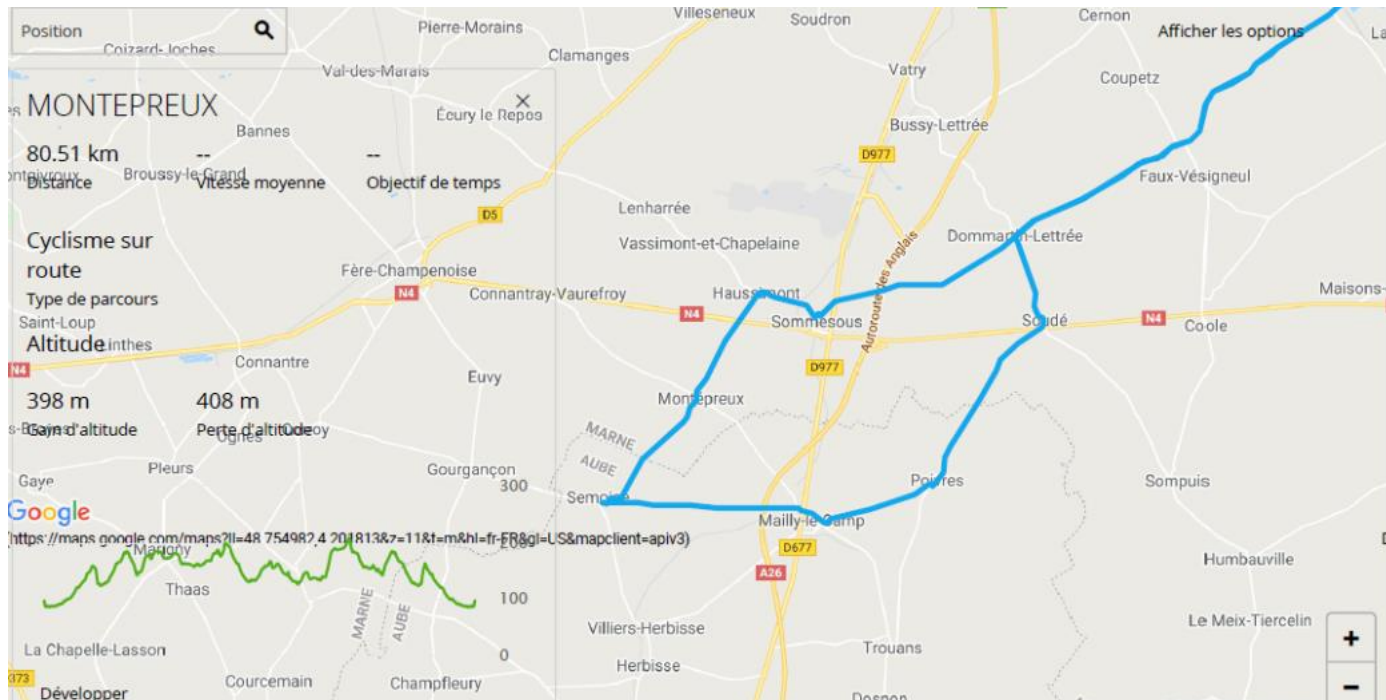
Dimanche 2 JUIN

POGNY – St amand – BASSUET VAVRAY - SOGNY EN L'ANGLE -HEILTZ LE MAURUPT – MAURUPT LE MONTOIS – BLESMES – HAUSSIGNEMEONT – VITRY EN P – VITRY LE FRANCOIS – LOISY – VITRY LA V – POGNY 84 KM



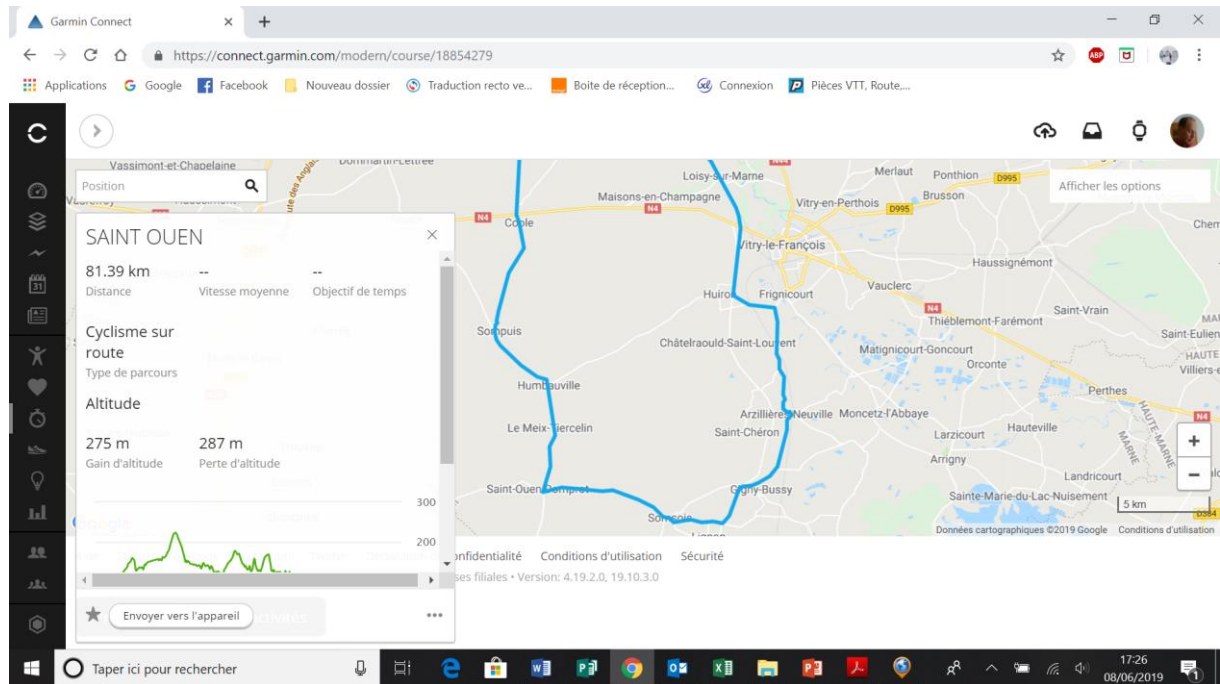
DIMANCHE 9 JUIN

POGNY – DOMMARTIN L – SOMMESOUS – HAUSSIMONT – MONTEPREUX – SEMOINE – MAILLY LE C – POIVRES – SOUDE – DOMMARTIN L- POGNY 80 KM



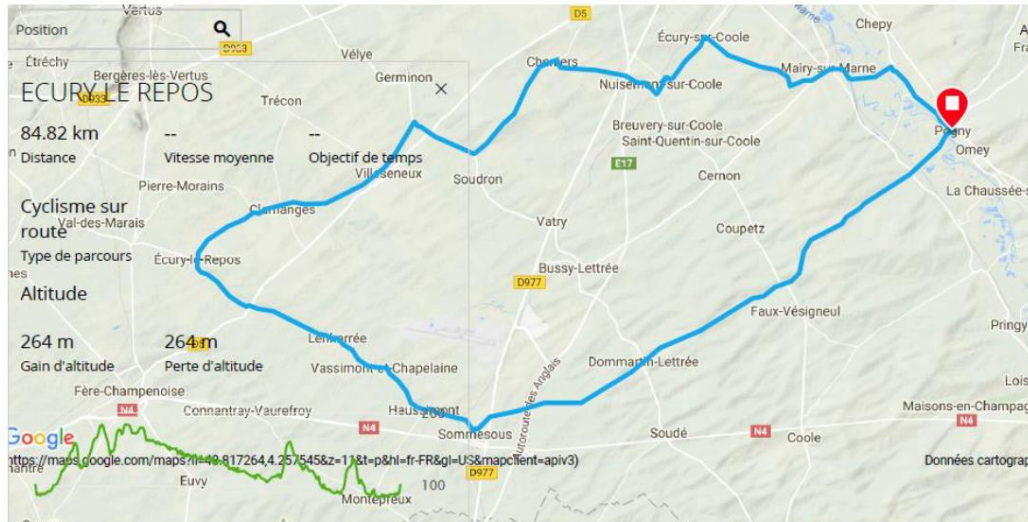
DIMANCHE 16 JUIN

POGNY – VITRY LA VILLE – FONTAINE – COOLE – ST OUEN – SOMSOIS – GIGNY BUSSY – ARZILLERE NEUVILLE – FRIGNICOURT – HUIRON – LOISY – POGNY 81 KM



DIMANCHE 23 JUIN

POGNY – VITRY LA VILLE – SOMMESOUS – HAUSSIMONT – LENHEREE – ECURY LE REPOS – CLAMANGES – VILLESENEUX – CHENIERS – NUISEMENT :COOLE – ECURY – MAIRY – POGNY 84 KM



Dimanche 30 juin

POGNY – VITRY LA VILLE – BLACY – CHATELRAOULT – ARZILLERE – SAINT GENEST – MONTCETZ L'ABBAYE – CLOYE SUR MARNE – FRIGNICOURT VITRY EN PERTHOIS – SAINT QUENTIN LES MARAIS – SAINT AMAND S FION – POGNY 74 KM

The screenshot displays the Garmin Connect 'Créer un parcours' (Create a route) interface. The route name is 'SAINT REMY EN BOUZEMONT'. The route length is 73.65 km, with a total elevation gain of 343 m and a total descent of 343 m. The map shows a blue route connecting the following locations: Pogny, Vitry-la-Ville, Blacy, Chatelraoul, Arzillere, Saint-Genest, Montcetz-l'Abbaye, Cloye-sur-Marne, Frignicourt-Vitry-en-Perthois, Saint-Quentin-les-Maraux, Saint-Amand-sur-Fion, and back to Pogny. The interface includes a search bar, a list of route options, and a sidebar with navigation icons. The browser address bar shows 'connect.garmin.com/modern/course/create'.